

NOTICE!!

These documents have been scanned!

Do not place un-scanned documents beneath this notice!

Do not remove this notice from this file!

GPO Jacket No. 560-102
Print Order 61540
Rise Business Services, LLC
Job=AZ15 4/29/2019



Box Number= AZ15005



Claim Begin-End: AMC446494-AMC446494

1 Initial Receipt




AZ15005-34

AMC450400-AMC453366

United States Department of the Interior
Bureau of Land Management
 DIV OF LANDS, MINRLS & ENERGY
 ONE N CENTRAL AVE
 PHOENIX, AZ 85004 -4427
 Phone: 602-417-9200

Receipt

No: 4005756

Transaction #: 4116073	
Date of Transaction: 10/30/2017	
CUSTOMER:	
LEE KANE 7035 W CAROL ANN WAY PEORIA, AZ 85382-4520 US	

LINE #	QTY	DESCRIPTION	REMARKS	UNIT PRICE	TOTAL
1	1.00	LOCATABLE MINERALS / MINING CLAIMS-NEW, UNADJUD, ONE OR MORE AUTH NOS / NEW MINING CLAIM PROCESSING FEE CASES: AMC446494/\$20.00		- n/a -	20.00
2	1.00	LOCATABLE MINERALS / MINING CLAIMS-NEW, UNADJUD, ONE OR MORE AUTH NOS / NEW MINING CLAIMS LOCATION FEE CASES: AMC446494/\$37.00		- n/a -	37.00
3	1.00	LOCATABLE MINERALS / MINING CLAIMS-NEW, UNADJUD, ONE OR MORE AUTH NOS / NEW MINING CLAIMS MAINTENANCE FEE CASES: AMC446494/\$155.00		- n/a -	155.00
TOTAL:					\$212.00

PAYMENT INFORMATION			
1	AMOUNT:	212.00	POSTMARKED: N/A
	TYPE:	CASH	RECEIVED: 10/30/2017
	NAME:	KANE, LEE 7035 W CAROL ANN WAY PEORIA AZ 85382-4520 US	

REMARKS

This receipt was generated by the automated BLM Collections and Billing System and is a paper representation of a portion of the official electronic record contained therein.

NOTICE!!

These documents have been scanned!

Do not place un-scanned documents beneath this notice!

Do not remove this notice from this file!

GPO Jacket No. 560-102
Print Order 61540
Rise Business Services, LLC
Job=AZ15 4/29/2019



Box Number= AZ15005



Claim Begin-End: AMC446494-AMC446494

2 Correspondence



AZ15005-34

AMC450400-AMC453366



United States Department of the Interior

BUREAU OF LAND MANAGEMENT

Arizona State Office

One North Central Avenue, Suite 800

Phoenix, Arizona 85004-4427

www.blm.gov/az/

OCT 03 2018



In Reply Refer To:

3800 (9200) PB

AMC446494

CERTIFIED MAIL - RETURN RECEIPT REQUESTED No. 9214 8901 9403 8373 5794 71

NOTICE

LEON KANE and WAYNE LANGSTON
7035 W CAROL ANN WAY
PEORIA, AZ 85382-4520

This Notice Affects Those Claims
Shown in the Block Below.

AMC446494
GOLDEN NECTAR

*Corrected WVR Rec'd on
10/9/18
PB AC247 removed*

Maintenance Fee Waiver Held for Rejection

This office received the Maintenance Fee Waiver Certification (waiver) for the above listed mining claim(s). The waiver is not properly completed and does not meet the annual filing requirements.

In accordance with 43 Code of Federal Regulations (CFR) 3835.10, the name, address, and original signatures of all owners of the mining claim must be included on the waiver form. Please correct the discrepancy as noted below:

The additional owner of the mining claim did not sign the waiver document. We require the original signatures of all owner's of the mining claim. Please obtain the missing signature of Wayne Langston on the enclosed copy of the waiver.

In order to correct the defect in the waiver, per 43 CFR 3835.93, you must provide this office with the requested information within 60 days of your receipt of this notice. If you are unable to provide this information, you have the option of paying the annual maintenance fee of \$155 per claim (\$155 per 20 acres for placer claims larger than 20 acres). If we do not receive the requested corrections or the maintenance fees within the 60 day time frame, the claim(s) will be declared forfeited and closed.

If additional information is required, please contact Pauline Brown at 602-417-9360. Please include your AMC serial number(s) on all correspondence.

Sincerely,

A handwritten signature in black ink, appearing to read "Lucas Lucero". The signature is fluid and cursive, with a long horizontal stroke at the end.

Lucas Lucero
Deputy State Director
Lands, Minerals and Energy Division

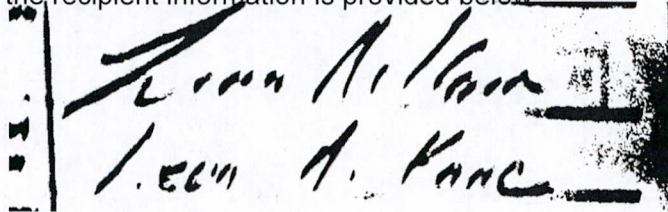


Date Produced: 10/15/2018

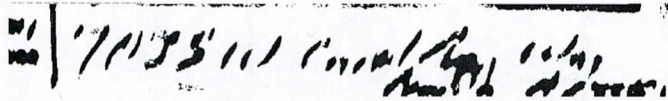
ConnectSuite Inc.:

The following is the delivery information for Certified Mail™/RRE item number 9214 8901 9403 8373 5794 71. Our records indicate that this item was delivered on 10/09/2018 at 09:15 a.m. in PEORIA, AZ 85381. The scanned image of the recipient information is provided below

Signature of Recipient :



Address of Recipient :



Thank you for selecting the Postal Service for your mailing needs. If you require additional assistance, please contact your local post office or Postal Service representative.

Sincerely,
United States Postal Service

The customer reference number shown below is not validated or endorsed by the United States Postal Service. It is solely for customer use.

Customer Reference Number: C1020255.5902844

UNITED STATES
DEPARTMENT OF THE INTERIOR
BUREAU OF LAND MANAGEMENT

MAINTENANCE FEE WAIVER CERTIFICATION

FORM APPROVED
OMB NO. 1004-0114
Expires: January 31, 2020


2019
446494

DER

SEE INSTRUCTIONS ON PAGE 2

1. This small miner waiver is filed for the assessment year beginning on September 1, 2018 and ending on September 1, 2019.
2. The undersigned and all related parties owned ten or fewer mining claims, mill, or tunnel sites located and maintained on Federal lands in the United States of America on September 1, 2018.
3. The undersigned have performed the assessment work required by law for each mining claim listed prior to filing this waiver and understand that by filing this form, the undersigned must file an affidavit of assessment work with the Bureau of Land Management (BLM) by the December 30th following the filing of this waiver.
4. The undersigned understand that if the assessment work obligation has not yet come due under 30 U.S.C. 28 (for those claims in their first assessment year only), a notice of intent to hold reciting this condition must be recorded by the December 30th following the filing of this waiver.
5. The undersigned understand that mill and tunnel sites may also be listed on this waiver and be waived from payment of the maintenance fee, and that a notice of intent to hold for these sites is required to be filed with the BLM by the December 30th following the filing of this waiver.
6. The undersigned understand and acknowledge that pursuant to 43 U.S.C. 1212 and 18 U.S.C. 1001, the filing or recording of a false, fictitious, or fraudulent document with the BLM may result in a fine of up to \$250,000, a prison term not to exceed five years, or both.
7. The mining claims, mill or tunnel sites for which this waiver from payment of the maintenance fees is requested are:

CLAIM OR SITE NAME	BLM RECORDATION SERIAL NUMBER
1. <u>GOLDEN NECTAR</u>	<u>AMC 446494 (913)</u>
2.	
3.	
4.	
5.	
6.	
7.	
8.	
9.	
10.	



The owner(s) (claimants) of the above mining claims and sites are:

Leon A Kane AKA LEE
(Owner's Name - Please Print)
7035 W Carol Ann Way
(Owner's Mailing Address)

Leon A Kane
(Owner's Signature)
Peoria AZ 85382
(City) (State) (Zip Code)

(Owner's Name - Please Print)

(Owner's Signature)

(Owner's Mailing Address)

(City)

(State)

(Zip Code)

(Owner's Name - Please Print)

(Owner's Signature)

(Owner's Mailing Address)

(City)

(State)

(Zip Code)

(Owner's Name - Please Print)

(Owner's Signature)

(Owner's Mailing Address)

(City)

(State)

(Zip Code)

AC 483 AC 247
ENTERED SEP 06 2018
PB

PHOENIX, ARIZONA
2018 AUG 15 A 11:44
RECEIVED
BLM AZ STATE OFFICE

4/PB

(Owner's Name - Please Print)	(Owner's Signature)		
(Owner's Mailing Address)	(City)	(State)	(Zip Code)
(Owner's Name - Please Print)	(Owner's Signature)		
(Owner's Mailing Address)	(City)	(State)	(Zip Code)
(Owner's Name - Please Print)	(Owner's Signature)		
(Owner's Mailing Address)	(City)	(State)	(Zip Code)
(Owner's Name - Please Print)	(Owner's Signature)		
(Owner's Mailing Address)	(City)	(State)	(Zip Code)

18 U.S.C. 1001 and 43 U.S.C. 1212 make it a crime for any person knowingly and willfully to make to any department or agency of the United States any false, fictitious or fraudulent statements or representations as to any matter within its jurisdiction.

INSTRUCTIONS

1. This certification is made under the provisions of 43 U.S.C. § 1744 and 30 U.S.C. §28-28k and the regulations thereunder (43 CFR Part 3830).
2. The claimant(s) must fill in the dates in paragraph 1 for the beginning and ending of the assessment year for which this waiver is sought.
3. The claimant(s) must fill in the date in paragraph 2 for the beginning of the assessment year for which this waiver is sought.
4. All claim and site names and BLM serial numbers must be listed for the mining claims, mill sites, and tunnel sites for which the waiver is sought.
5. All owners of the mining claims, mill sites, and tunnel sites and their addresses must be given.
6. This waiver form must be signed by all the claimants or their designated agent, in original form. If an agent is designated, a notarized designation of agent, signed by all of the claimants with proper address given, must be submitted with this waiver.
7. This form must be filed no later than September 1st for the upcoming assessment year in the BLM State Office where the mining claims or sites are recorded, or the waiver cannot be granted by the BLM. (Example: To obtain a waiver for the assessment year 2012, which begins on September 1, 2011, you must qualify for and file for a waiver no later than September 1, 2011, in the proper BLM State Office.)
8. For all mining claims which require assessment work, you must record an affidavit of labor on or before the December 30th immediately following the filing of this waiver. For all other mining claims or sites waived, you must record a notice of intent to hold on or before the December 30th immediately following the filing of this waiver.
9. Mill and tunnel sites may also be listed on this waiver and be waived from payment of the maintenance fee. A notice of intent to hold for these sites is required to be filed by the December 30th following the filing of this waiver.

FOR OFFICIAL USE ONLY

DEPARTMENT OF THE INTERIOR
BUREAU OF LAND MANAGEMENT
MINING CLAIMS
(LIVE) Serial Register Page

Run Date/Time: 10/1/2018 13:26 PM

01 10-21-1976;090STAT0090;43USC1744

Total Acres

Serial Number

Case Type: 384201: PLACER CLAIM

20.000

AMC446494

Claim Name: GOLDEN NECTAR

Commodity:

Lead File Number

Case Disposition: ACTIVE

AMC446494

Required Maintenance Fee: 155.00

Name & Address	Interest Relationship
----------------	-----------------------

KANE LEON A	7035 W CAROL ANN WAY	PEORIA AZ 85382-4520	CLAIMANT
LANGSTON WAYNE	7035 W CAROL ANN WAY	PEORIA AZ 85382-4520	CLAIMANT

MISSING
Signature

Mer	Twp	Rng	Sec	Quadrant	District	County / State
14	0080N	0040W	006	SE	HASSAYAMPA FIELD OFFICE	YAVAPAI AZ

Act Date	Code	Action Text	Action Remarks	Receipt Number
09/01/2017	403	LOCATION DATE		
10/30/2017	395	RECORDATION NOTICE RECD	1	4005756
08/15/2018	483	SMALL MINER CERT FILED	2019	
10/30/2017	484	LOCATION YEAR / MAINTENANCE FEE	2018;\$155	4005756
08/15/2018	247	FUTURE ACTION SUSPENSE	2019 WVR CORRECTION	
06/05/2018	669	LAND STATUS CHECKED		
10/30/2017	404	COUNTY RECORDATION	2017-0056035;	
10/30/2017	501	ACCT ADV IN LEAD FILE	AMC446494;	

Line Nr	Remarks
0001	2019 WVR MISSING SIG OF LANGSTON WAYNE;

NOTICE!!

These documents have been scanned!

Do not place un-scanned documents beneath this notice!

Do not remove this notice from this file!

GPO Jacket No. 560-102
Print Order 61540
Rise Business Services, LLC
Job=AZ15 4/29/2019



Box Number= AZ15005



Claim Begin-End: AMC446494-AMC446494

3 Transfers



AZ15005-34

AMC450400-AMC453366

**NO
DOCUMENTS
FOUND**

NO DOCUMENTS FOUND
NO DOCUMENTS FOUND

NOTICE!!

These documents have been scanned!

Do not place un-scanned documents beneath this notice!

Do not remove this notice from this file!

GPO Jacket No. 560-102
Print Order 61540
Rise Business Services, LLC
Job=AZ15 4/29/2019



Box Number= AZ15005



Claim Begin-End: AMC446494-AMC446494

4 Annual Filings



AZ15005-34

AMC450400-AMC453366

AMC 446494

UNITED STATES
DEPARTMENT OF THE INTERIOR
BUREAU OF LAND MANAGEMENT

CREDIT CARD PAYMENT
For Mining Claim ~~Maintenance Fee~~

2018
NOI HOLD
(FEE INCREASE)

THIS IS A CHANGE OF ADDRESS

TELEPHONE SUBMISSION - ACCURACY OF THE BELOW INFORMATION IS THE RESPONSIBILITY OF THE CLAIMANT/OWNER

NAME Leon KANE
ADDRESS 7035 W CAROL ANN WAY
CITY Peoria STATE AZ ZIP 85382
PHONE # 623 - 217-7116

SEND RECEIPT TO Above address
 Other (Include Name and Mailing Address):

AMC NUMBER

446494

CLAIM/SITE NAME

Golden Nectar

DATE STAMP

1 # of Claim/Site
x 155.00 Each
\$ 5.00 Total Charged JK (INITIALS)

RECEIVED
STATE OFFICE
2019 MAR 18 P 12:26
PHOENIX, ARIZONA

RECEIPT # 4399598

Ref. to Rec, 4279407

***** FOR OFFICIAL USE ONLY *****

DATE _____ INITIALS _____ VERIFIED _____

United States Department of the Interior
Bureau of Land Management
 DIV OF LANDS, MINRLS & ENERGY
 ONE N CENTRAL AVE
 PHOENIX, AZ 85004 -4427
 Phone: 602-417-9200

Receipt

No: 4399598

Transaction #: 4518002	
Date of Transaction: 03/18/2019	
CUSTOMER:	
LEON KANE 7035 W CAROL ANN WAY PEORIA, AZ 85382-4520 US	<i>Refund Auth 3.21-19 over pmt on NOI FB</i>

LINE #	QTY	DESCRIPTION	REMARKS	UNIT PRICE	TOTAL
1	1.00	LOCATABLE MINERALS / MINING CLAIMS- NOT NEW-UNADJUD, ONE AUTH NO. ONLY / MINING CLAIM MONEY RECEIVED CASES: AMC446494/\$5.00	ADDL FEE FOR NOI (1)	- n/a -	5.00
TOTAL:					\$5.00

PAYMENT INFORMATION			
NOTE: Items will appear on credit card statement as "Bureau of Land Mgmt CO".			
1	AMOUNT:	5.00	POSTMARKED: N/A
	TYPE:	CREDIT CARD	RECEIVED: 03/18/2019
	NAME:	KANE, LEON 7035 W CAROL ANN WAY PEORIA AZ 85382-4520 US	
	CARD NO:	XXXXXXXXXXXX1579	AUTH CODE: 050330
	NAME ON CARD:	MICHELE KANE	
	SIGNATURE:	OVER THE PHONE	

REMARKS

This receipt was generated by the automated BLM Collections and Billing System and is a paper representation of a portion of the official electronic record contained therein.

ENTERED
 AC 379
 MAR 21 2019
 Refund Authorized
 FB

DEPARTMENT OF THE INTERIOR
BUREAU OF LAND MANAGEMENT
MINING CLAIMS

(LIVE) Serial Register Page

Run Date/Time: 3/21/2019 13:26 PM

Page 1 Of 1

01 10-21-1976;090STAT0090;43USC1744

Total Acres

Serial Number

Case Type: 384201: PLACER CLAIM

20.000

AMC446494

Claim Name: GOLDEN NECTAR

Commodity:

Case Disposition: ACTIVE

Lead File Number

Required Maintenance Fee: 155.00

AMC446494

Name & Address

Interest Relationship

KANE LEON A	7035 W CAROL ANN WAY	PEORIA AZ 85382-4520	CLAIMANT
LANGSTON ARNOLD WAYNE	3030 W GAIL RD	PHOENIX AZ 85029-4138	CLAIMANT

<u>Mer</u>	<u>Twp</u>	<u>Rng</u>	<u>Sec</u>	<u>Quadrant</u>	<u>District</u>	<u>County / State</u>
14	0080N	0040W	006	SE	HASSAYAMPA FIELD OFFICE	YAVAPAI AZ

<u>Act Date</u>	<u>Code</u>	<u>Action Text</u>	<u>Action Remarks</u>	<u>Receipt Number</u>
09/01/2017	403	LOCATION DATE		
10/30/2017	395	RECORDATION NOTICE RECD	1	4005756
08/15/2018	483	SMALL MINER CERT FILED	2019	
10/30/2017	484	LOCATION YEAR / MAINTENANCE FEE	2018;\$155	4005756
10/23/2018	481	NOTICE OF INTENT TO HOLD	2018	4288796
03/21/2019	379	REFUND AUTHORIZED	\$5;OVERPAYMENT NOI	4399598
03/18/2019	392	MONIES RECEIVED	\$5.00;1	4399598
10/09/2018	113	ADDITIONAL INFO RECEIVED	CORRECTED 2019 WVR	
10/09/2018	113	ADDITIONAL INFO RECEIVED	ADDRESS - A. LANGSTON	
10/09/2018	170	ADDRESS CHANGE FILED	LANGSTON ARNOLD WAYNE	
10/03/2018	393	DECISION/NOTICE ISSUED	WAIVER CORRECTION REQ	
06/05/2018	669	LAND STATUS CHECKED		
10/30/2017	404	COUNTY RECORDATION	2017-0056035;	
10/30/2017	501	ACCT ADV IN LEAD FILE	AMC446494;	

Line Nr

Remarks

0001	2019 WVR MISSING SIG OF LANGSTON WAYNE;
0002	10/9/2018-ARNOLD WAYNE LANGSTON SIGNED THE 2019 WVR;



Brown, Pauline <paulinebrown@blm.gov>

Refund Authorized for AMC446494 @ \$5

1 message

Brown, Pauline <paulinebrown@blm.gov>

Thu, Mar 21, 2019 at 12:19 PM

To: Tina Coladonato <tcoladon@blm.gov>


Cc: Amy Thrower <adepestel@blm.gov>

Please process the following credit card payment made on AMC446494. This is an over payment for their 2018 NOI. The Receipt number is 4399598 received on 3/18/2019.

Thank you kindly,

--

PAULINE BROWN
LAND LAW EXAMINER

 Mar 21 2019- Refund Request AMC446494 pb.doc
44K

Amc 446494

NOTICE OF INTENTION TO HOLD MINING CLAIMS/SITES

When Recorded Return Document to:
7035 W Carol Ann way
Peoria AZ 85382

RECEIVED
BLM AZ STATE OFFICE
2018 OCT - 9 A 9:59
PHOENIX, ARIZONA
BLM
Date
Stamp

Check here if this is a change of address.
Telephone: _____
E-mail Address: _____

I (We) intend to hold the claims(s) and/or site(s) listed below for the calendar year 20____, and I (We) have filed or will file a Notice of Intent to Hold in the county where the claim (s) is located.

Reason for filing a Notice of Intent to Hold instead of an assessment work filing (check one)

- Maintenance fee was paid to maintain claim(s) during this assessment year.
- Mill or tunnel sites.
- Claim(s) was located during the current assessment year.
- BLM has deferred assessment work (attach copy of decision granting deferment, or pending petition for deferment including date petition was filed.)


Line No.	AMC NUMBER	CLAIM/SITE NAME	COUNTY RECORDER DATA (If available)	TWP	RNG	SEC
1	446494	Golden Nectar		0070N	0040W	006
2						
3						
4						
5						
6						
7						
8						
9						
10						

Form: NCF110
Revised July 2011
Page 1 of 2

INTERESTED
NOV 01 2018
PB

INTERESTED
AC 481
NOV 01 2018
By: PB

NOTICE OF INTENTION TO HOLD MINING CLAIMS/SITES
page 2



1. State of Arizona, County of Yavapai
2. I (Name) Leon A Kane
3. Reside at (Address) 7035 W Carol Ann way
City Peoria County Maricopa State AZ Zip 85382 being duly sworn, depose and say that I am a citizen of the United States, more than eighteen years of age, that all of the facts set forth in this notice, subject to the provisions and penalties of 18 U.S.C. 1001 pertaining to the filing of false, fictitious, or fraudulent statements with the United States, are true and correct according to the best of my knowledge, information and belief.
4. Owner's name and address (If not shown in Items 1-3 above), _____
5. Dated: _____ Signature: _____

Bureau of Land Management
Arizona State Office
www.blm.gov/az

No. of Claims: _____ x \$10 = _____
Check No: _____ Init. _____
Receipt No.: <u>4279407</u>
For BLM Use Only

Form: MCF110
Revised July 2014
Page 2 of 2

DEPARTMENT OF THE INTERIOR
BUREAU OF LAND MANAGEMENT
MINING CLAIMS

(LIVE) Serial Register Page

Run Date/Time: 9/27/2018 9:41 AM

01 10-21-1976;090STAT0090;43USC1744

Total Acres

Serial Number

Case Type: 384201: PLACER CLAIM

20.000

AMC446494

Claim Name: GOLDEN NECTAR

Commodity:

Case Disposition: ACTIVE

Lead File Number

Required Maintenance Fee: 155.00

AMC446494

Name & Address

hurrikane@gmail.com

Interest Relationship

KANE LEON A

7035 W CAROL ANN WAY

PEORIA AZ 85382-4520

CLAIMANT

LANGSTON WAYNE - Address? 7035 W CAROL ANN WAY

PEORIA AZ 85382-4520

CLAIMANT

NEEDS TO SIGN THE WVR

Mer	Twp	Rng	Sec	Quadrant	District	County / State
14	0080N	0040W	006	SE	HASSAYAMPA FIELD OFFICE	YAVAPAI AZ

Act Date	Code	Action Text	Action Remarks	Receipt Number
09/01/2017	403	LOCATION DATE		
10/30/2017	395	RECORDATION NOTICE RECD	1	4005756
08/15/2018	483	SMALL MINER CERT FILED	2019	
10/30/2017	484	LOCATION YEAR / MAINTENANCE FEE	2018;\$155	4005756
08/15/2018	247	FUTURE ACTION SUSPENSE	2019 WVR CORRECTION	
06/05/2018	669	LAND STATUS CHECKED		
10/30/2017	404	COUNTY RECORDATION	2017-0056035	
10/30/2017	501	ACCT ADV IN LEAD FILE	AMC446494	

Line Nr	Remarks
0001	2019 MISSING SIG OF LANGSTON WAYNE

Switching from MFEW to a WVR
LK Needs to submit the NOI (100 fee) - ASAP -
* W. Langston MUST sign the WVR. - ASAP -
mail back w/ ORIGINAL SIGNATURE + Address


RECEIVED
PHOENIX, ARIZONA
2018 OCT -9 A 9:59
PHOENIX, ARIZONA

#4279407

United States Department of the Interior
Bureau of Land Management
 DIV OF LANDS, MINRLS & ENERGY
 ONE N CENTRAL AVE
 PHOENIX, AZ 85004 -4427
 Phone: 602-417-9200

Receipt

No: 4279407

Transaction #: 4395293	
Date of Transaction: 10/09/2018	
CUSTOMER:	
LEON KANE 7035 W CAROL ANN WAY PEORIA, AZ 85382-4520 US	

LINE #	QTY	DESCRIPTION	REMARKS	UNIT PRICE	TOTAL
1	1.00	LOCATABLE MINERALS / MINING CLAIMS- NOT NEW-UNADJUD, ONE AUTH NO. ONLY / MINING CLAIM MONEY RECEIVED CASES: AMC446494/\$10.00	NOI 2018/1	- n/a -	10.00
TOTAL:					\$10.00

PAYMENT INFORMATION			
NOTE: Items will appear on credit card statement as "Bureau of Land Mgmt CO".			
1	AMOUNT:	10.00	POSTMARKED: N/A
	TYPE:	CREDIT CARD	RECEIVED: 10/09/2018
	NAME:	KANE, LEON 7035 W CAROL ANN WAY PEORIA AZ 85382-4520 US	
	CARD NO:	XXXXXXXXXXXX7569	AUTH CODE: 739670
	NAME ON CARD:	LEON A KANE	
	SIGNATURE:		

REMARKS

This receipt was generated by the automated BLM Collections and Billing System and is a paper representation of a portion of the official electronic record contained therein.

\$10 earned manually AD



Brown, Pauline <paulinebrown@blm.gov>

NOI RECEIPT #4279407

1 message

Brown, Pauline <paulinebrown@blm.gov>
To: HURRIKANE75@gmail.com

Fri, Oct 12, 2018 at 12:01 PM

Mr Kane,

On October 1, 2018, there was an increase of \$5 in the fees to process the following list of documents, the fee is now \$15 per mining claim:

Amendment

Notice of Intent to Hold (NOI)

Affidavit of Labor (POL)

The Transfer of Interest/Quit claim deed (QCD) is \$15 *per person*, per mining claim.

Our office is in receipt (R#4279407) of a \$10 payment for an NOI, for AMC446494, made on 10/9/18. You need to either mail in the additional \$5 payment or call the BLM (602-417-9200), to pay the additional \$5 so that the NOI you submitted can be processed.

When you call, do mention your receipt number and tell the public rep that you are paying the additional \$5 for the fee increase on your NOI.

If you have any questions, please do call.

Thank you kindly,

--

PAULINE BROWN

LAND LAW EXAMINER

BUREAU OF LAND MANAGEMENT

ARIZONA STATE OFFICE

ONE NORTH CENTRAL AVE, STE 800

PHOENIX, AZ 85004-4427

OFFICE: (602) 417-9360

FAX: (602) 417-9490

paulinebrown@blm.gov

United States Department of the Interior
Bureau of Land Management
 DIV OF LANDS, MINRLS & ENERGY
 ONE N CENTRAL AVE
 PHOENIX, AZ 85004 -4427
 Phone: 602-417-9200

Receipt

No: 4288796

Transaction #: 4404846
Date of Transaction: 10/23/2018
CUSTOMER: <i>Earned behind the scenes</i>
LEON KANE 7035 W CAROL ANN WAY PEORIA, AZ 85382-4520 US

ENTERED
 ACYB1
 NOV 01 2018
 BY: *JB*

LINE #	QTY	DESCRIPTION	REMARKS	UNIT PRICE	TOTAL
1	1.00	LOCATABLE MINERALS / MINING CLAIMS- NOT NEW-UNADJUD, ONE AUTH NO. ONLY / MINING CLAIM MONEY RECEIVED CASES: AMC446464/\$5.00	NOI 2018/1	- n/a -	5.00
TOTAL:					\$5.00

PAYMENT INFORMATION			
NOTE: Items will appear on credit card statement as "Bureau of Land Mgmt CO".			
1	AMOUNT:	5.00	POSTMARKED: N/A
	TYPE:	CREDIT CARD	RECEIVED: 10/23/2018
	NAME:	KANE, LEON 7035 W CAROL ANN WAY PEORIA AZ 85382-4520 US	
	CARD NO:	XXXXXXXXXXXX7569	AUTH CODE: 265220
	NAME ON CARD:	LEON KANE	
	SIGNATURE:		

REMARKS
ADDITIONAL NOI FEE FOR INCREASE PER OCT 1, 2018

This receipt was generated by the automated BLM Collections and Billing System and is a paper representation of a portion of the official electronic record contained therein.

UNITED STATES
DEPARTMENT OF THE INTERIOR
BUREAU OF LAND MANAGEMENT
MAINTENANCE FEE WAIVER CERTIFICATION

DER
2019
446494

FORM APPROVED
OMB NO. 1004-0114
Expires: January 31, 2020

SEE INSTRUCTIONS ON PAGE 2

1. This small miner waiver is filed for the assessment year beginning on September 1, 2018 and ending on September 1, 2019.
2. The undersigned and all related parties owned ten or fewer mining claims, mill, or tunnel sites located and maintained on Federal lands in the United States of America on September 1, 2018.
3. The undersigned have performed the assessment work required by law for each mining claim listed prior to filing this waiver and understand that by filing this form, the undersigned must file an affidavit of assessment work with the Bureau of Land Management (BLM) by the December 30th following the filing of this waiver.
4. The undersigned understand that if the assessment work obligation has not yet come due under 30 U.S.C. 28 (for those claims in their first assessment year only), a notice of intent to hold reciting this condition must be recorded by the December 30th following the filing of this waiver.
5. The undersigned understand that mill and tunnel sites may also be listed on this waiver and be waived from payment of the maintenance fee, and that a notice of intent to hold for these sites is required to be filed with the BLM by the December 30th following the filing of this waiver.
6. The undersigned understand and acknowledge that pursuant to 43 U.S.C. 1212 and 18 U.S.C. 1001, the filing or recording of a false, fictitious, or fraudulent document with the BLM may result in a fine of up to \$250,000, a prison term not to exceed five years, or both.
7. The mining claims, mill or tunnel sites for which this waiver from payment of the maintenance fees is requested are:

CLAIM OR SITE NAME	BLM RECORDATION SERIAL NUMBER
1. <u>GOLDEN NECTAR</u>	<u>AMC 446494 (913)</u>
2.	
3.	
4.	
5.	
6.	
7.	
8.	
9.	
10.	

~~ENTERED
AC 913
AUG 14 2018
BY: [Signature]~~

The owner(s) (claimants) of the above mining claims and sites are:

^{2nd} Leon A Kane AKA LEE
(Owner's Name - Please Print)
7035 W Carol Ann Way
(Owner's Mailing Address)

Leon A. Kane
(Owner's Signature)
Peoria AZ 85382
(City) (State) (Zip Code)

(Owner's Name - Please Print)

(Owner's Signature)

(Owner's Mailing Address)

(City) (State) (Zip Code)

(Owner's Name - Please Print)

(Owner's Signature)

(Owner's Mailing Address)

(City) (State) (Zip Code)

(Owner's Name - Please Print)

(Owner's Signature)

(Owner's Mailing Address)

(City) (State) (Zip Code)

AC247 - missing 1-signature
AC483
ENTERED SEP 06 2018
PB

ured
letter sent 10/3/18 PB
Cured on 10/9/18 PB
AC247 removed - 10/9/18

RECEIVED
BLM AZ STATE OFFICE
2018 AUG 15 A 11:44
PHOENIX, ARIZONA

NW/PB

(Owner's Name - Please Print)	(Owner's Signature)		
(Owner's Mailing Address)	(City)	(State)	(Zip Code)
(Owner's Name - Please Print)	(Owner's Signature)		
(Owner's Mailing Address)	(City)	(State)	(Zip Code)
(Owner's Name - Please Print)	(Owner's Signature)		
(Owner's Mailing Address)	(City)	(State)	(Zip Code)
(Owner's Name - Please Print)	(Owner's Signature)		
(Owner's Mailing Address)	(City)	(State)	(Zip Code)

18 U.S.C. 1001 and 43 U.S.C. 1212 make it a crime for any person knowingly and willfully to make to any department or agency of the United States any false, fictitious or fraudulent statements or representations as to any matter within its jurisdiction.

INSTRUCTIONS

1. This certification is made under the provisions of 43 U.S.C. § 1744 and 30 U.S.C. §28-28k and the regulations thereunder (43 CFR Part 3830).
2. The claimant(s) must fill in the dates in paragraph 1 for the beginning and ending of the assessment year for which this waiver is sought.
3. The claimant(s) must fill in the date in paragraph 2 for the beginning of the assessment year for which this waiver is sought.
4. All claim and site names and BLM serial numbers must be listed for the mining claims, mill sites, and tunnel sites for which the waiver is sought.
5. All owners of the mining claims, mill sites, and tunnel sites and their addresses must be given.
6. This waiver form must be signed by all the claimants or their designated agent, in original form. If an agent is designated, a notarized designation of agent, signed by all of the claimants with proper address given, must be submitted with this waiver.
7. This form must be filed no later than September 1st for the upcoming assessment year in the BLM State Office where the mining claims or sites are recorded, or the waiver cannot be granted by the BLM. (Example: To obtain a waiver for the assessment year 2012, which begins on September 1, 2011, you must qualify for and file for a waiver no later than September 1, 2011, in the proper BLM State Office.)
8. For all mining claims which require assessment work, you must record an affidavit of labor on or before the December 30th immediately following the filing of this waiver. For all other mining claims or sites waived, you must record a notice of intent to hold on or before the December 30th immediately following the filing of this waiver.
9. Mill and tunnel sites may also be listed on this waiver and be waived from payment of the maintenance fee. A notice of intent to hold for these sites is required to be filed by the December 30th following the filing of this waiver.

FOR OFFICIAL USE ONLY

NOTICES

The Privacy Act and 43 CFR 2.223(d) require that you be furnished the following information in connection with the information requested by this form.

AUTHORITY: 30 U.S.C. 28f and 43 CFR part 3835 permit collection of the information requested by this form.

PRINCIPAL PURPOSE: The BLM will use the information you provide to verify that the owner(s) (claimants(s)) of a mining claim has/have complied with 30 U.S.C. 28f and 43 CFR part 3835 and is/are entitled to perform assessment work in lieu of paying the maintenance fee for the mining claims listed on this form.

ROUTINE USES: The BLM will only disclose this information in accordance with the provisions at 43 CFR 2.231(b) and (c).

EFFECT OF NOT PROVIDING INFORMATION: Disclosure of the requested information is required by 30 U.S.C. 28f and 43 CFR part 3835 for those claimants qualified to request the small miner waiver allowed. Failure to submit all the requested information or to complete this form will delay the BLM's processing of the form and may preclude the BLM's acceptance of the maintenance fee waiver request, which may result in forfeiture of the mining claim or site by the claimant.

The Paperwork Reduction Act requires us to inform you that:

The BLM collects this information to determine whether or not you are qualified for waiver of maintenance fees.

Submission of the requested information is necessary to obtain or retain a benefit.

You do not have to respond to this or any other Federal agency-sponsored information collection unless it displays a currently valid OMB control number.

BURDEN HOURS STATEMENT: Public reporting burden for this form is estimated to average 20 minutes per response, including the time for reviewing instructions, gathering and maintaining data, and completing and reviewing the form. You may submit comments regarding the burden estimate or any other aspect of this form to: U.S. Department of the Interior, Bureau of Land Management (1004-0114), Bureau Information Collection Clearance Officer (WO-630), Mail Stop 401 LS, 1849 C St., N.W., Washington, D.C. 20240.

RECEIVED
BLM AZ STATE OFFICE
2010 AUG 15 A 11:45
PHOENIX, ARIZONA

UNITED STATES
DEPARTMENT OF THE INTERIOR
BUREAU OF LAND MANAGEMENT

MAINTENANCE FEE WAIVER CERTIFICATION

SEE INSTRUCTIONS ON PAGE 2


FORM APPROVED
OMB NO. 1004-0114
Expires: January 31, 2020

Attached to # 207
AMC

2019
446494

- This small miner waiver is filed for the assessment year beginning on September 1, 2018 and ending on September 1, 2019
- The undersigned and all related parties owned ten or fewer mining claims, mill, or tunnel sites located and maintained on Federal lands in the United States of America on September 1, 2018
- The undersigned have performed the assessment work required by law for each mining claim listed prior to filing this waiver and understand that by filing this form, the undersigned must file an affidavit of assessment work with the Bureau of Land Management (BLM) by the December 30th following the filing of this waiver
- The undersigned understand that if the assessment work obligation has not yet come due under 30 U.S.C. 28 (for those claims in their first assessment year only), a notice of intent to hold reciting this condition must be recorded by the December 30th following the filing of this waiver
- The undersigned understand that mill and tunnel sites may also be listed on this waiver and be waived from payment of the maintenance fee, and that a notice of intent to hold for these sites is required to be filed with the BLM by the December 30th following the filing of this waiver
- The undersigned understand and acknowledge that pursuant to 43 U.S.C. 1212 and 18 U.S.C. 1001, the filing or recording of a false, fictitious, or fraudulent document with the BLM may result in a fine of up to \$250,000, a prison term not to exceed five years, or both
- The mining claims, mill or tunnel sites for which this waiver from payment of the maintenance fees is requested are:

CLAIM OR SITE NAME	BLM RECORDATION SERIAL NUMBER
1. <u>GOLDEN NECTAR</u>	<u>AMC 446494 (913)</u>
2.	
3.	
4.	
5.	
6.	
7.	
8.	
9.	
10.	



The owner(s) (claimants) of the above mining claims and sites are:

Leon A Kane AKA LEE (Owner's Name - Please Print) Leon A. Kane (Owner's Signature)
7035 W Carol Ann Way (Owner's Mailing Address) Peoria (City) AZ (State) 85382 (Zip Code)

Arnold Wayne Langston (Owner's Name - Please Print) Arnold Wayne Langston (Owner's Signature)
3030 W. Gail Rd (Owner's Mailing Address) Phoenix (City) AZ (State) 85029 (Zip Code)

PHOENIX, ARIZONA (Owner's Name - Please Print) PHOENIX, ARIZONA (Owner's Signature)
PHOENIX, ARIZONA (Owner's Mailing Address) PHOENIX, ARIZONA (City) PHOENIX, ARIZONA (State) PHOENIX, ARIZONA (Zip Code)

PHOENIX, ARIZONA (Owner's Name - Please Print) PHOENIX, ARIZONA (Owner's Signature)
PHOENIX, ARIZONA (Owner's Mailing Address) PHOENIX, ARIZONA (City) PHOENIX, ARIZONA (State) PHOENIX, ARIZONA (Zip Code)

(Continued on page 2)

NW/PS

RECEIVED
 ENTERED INTO COMPUTER
 2019 WVR CURED PS 10/9/18
 AC247 Removed
 AC483
 ENTERED SEP 06 2018
 PHOENIX, ARIZONA

RECEIVED
 91M AZ STATE OFFICE
 2018 AUG 15 11:44
 PHOENIX, ARIZONA

walk-in
no
envelope

ENTERED INTO COMPUTER

RECEIVED

NOTICE!!

These documents have been scanned!

Do not place un-scanned documents beneath this notice!

Do not remove this notice from this file!

GPO Jacket No. 560-102
Print Order 61540
Rise Business Services, LLC
Job=AZ15 4/29/2019



Box Number= AZ15005



Claim Begin-End: AMC446494-AMC446494

5 Miscellaneous



AZ15005-34

AMC450400-AMC453366

**NO
DOCUMENTS
FOUND**

NO DOCUMENTS FOUND
NO DOCUMENTS FOUND

NOTICE!!

These documents have been scanned!

Do not place un-scanned documents beneath this notice!

Do not remove this notice from this file!

GPO Jacket No. 560-102
Print Order 61540
Rise Business Services, LLC
Job=AZ15 4/29/2019



Box Number= AZ15005



Claim Begin-End: AMC446494-AMC446494

6 Location Notices-Amendments and Supporting Documents



AZ15005-34

AMC450400-AMC453366

MINING CLAIM STATUS REPORT

Data Entered: 11/3/17 RMM

MTP Checked By: [Signature]
GEO Checked By: [Signature]

LEAD SERIAL NUMBER: AMC 246494 thru AMC _____

NUMBER OF CLAIMS & TYPE:

____ LODE
1 PLACER
____ ASSOCIATION PLACER
____ MILL SITE
____ TUNNEL SITE

CHARGES:

Processing Fee @ \$20 = \$ 20
Location Fee @ \$37 = \$ 37
Maintenance Fee @ \$155 = \$ 155
Add'l Maint Fee for Assoc Placer = \$ _____
SUBTOTAL \$ _____
Other Fees \$ _____
Other Fees \$ _____
TOTAL \$ 212

TOTAL ACREAGE: _____ Per Claim
(Placer Only)

NUMBER OF LOCATORS: _____

DOCUMENTS RECEIVED VIA: Over-the-Counter Mail TIMELY FILED: Yes No

LEGAL DESCRIPTION: T 8N R 4W SEC 6
T _____ R _____ SEC _____
T _____ R _____ SEC _____
T _____ R _____ SEC _____
T _____ R _____ SEC _____

BLM FOREST SERVICE SUBJ TO PL 359: Yes No
WILDERNESS AREA

SPLIT ESTATE: N/A SX PX OTHER
SRHA Was proper Notice filed if located on SHRA Land? Yes No

RECONVEYED MINERALS ON BLM LAND REQUIRE OPENING ORDER FROM 1944 TO 1993:

Open to Entry On _____ N/A

COMMENTS/STATUS: VOID PARTIALLY VOID PVT MINERALS WITHDRAWN LANDS
OTHER

Claimant acknowledges that portions of the following claim(s) site(s) may be void or voidable.

Printed Name of Claimant _____ Signature of Claimant _____

*****FINAL ADJUDICATION*****

DATE 6/5/2018 INITIALS RMM

AMC 446494



Return to ★


LOCATION NOTICE FOR PLACER MINING CLAIM

Amendment BLM Serial # _____

NOTICE IS HEREBY GIVEN that the **Golden Nectar** placer mining claim has been located by

★ **Lee Kane** whose current mailing address is:

7035 W. Carol Ann Way, Peoria, AZ 85382



RECEIVED
BLM AZ STATE OFFICE

The general course of this claim is **North to South** and it is situated in **Yavapai** County, Arizona. This claim is **1320** feet in length and **660** feet in width. **20 Acres** Total Claim Acreage. This claim runs from the location monument on which this location notice is posted at the **NW** corner of the claim approximately **1320** feet in a **South** direction from the **North** end line and **660** feet in a **East** direction from the **West** end line. This claim is marked by four monuments, one at each corner of the claim. The location monument on which this notice is posted is situated within Section **6**, Township **8N**, Range **4W**, Gila Salt River Base and Meridian, Arizona. This claim encompasses portions of the following legal subdivision(s) if located by legal subdivision or the following quarter section(s), section(s), Township(s) and Range(s) **E 1/2 of the SE 1/4 of the SE 1/4 of Sec. 6, T8N, R4W**, Gila Salt River Base and Meridian, Arizona. The locality of this claim with reference to some natural object or permanent monument and additional information (if any) concerning its locality are as follows: **The SE corner of the claim is located at the SE Corner of Sec 6, T8N, R4W.**

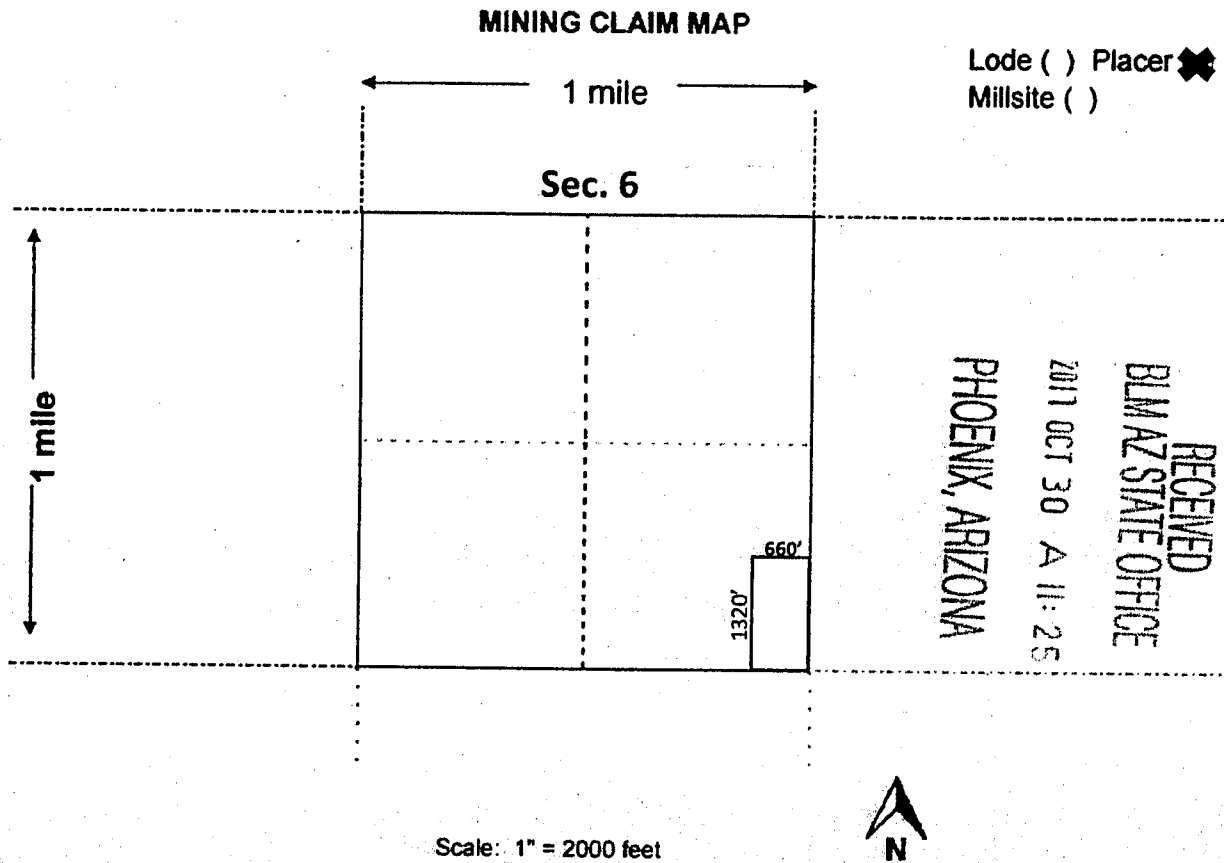
The above information is shown on the attached map. DATED AND POSTED on the ground this **1st** day of **September, 2017**.

Locators:

Printed Name Lee Kane AKA LEON Signature(s) Lee M. Kane

Printed Name Wayne Langston Signature(s) Wayne Langston
WAYNE LANGSTON

AMC446494



1. The above map depicts the **Golden Nectar** mining claim, which is located in Section(s) **6**, Township **8N**, Range **4W**, Gila and Salt River Base and Meridian, **Yavapai** County, Arizona.

Total claim acreage is **20 Acres**.

2. The type of corner and location monuments used are as follows: **Capped PVC, Standing >5' tall.**

3. The bearings and distances in degrees and feet between claim corners and to a public land survey monument are as depicted on the map. **The SE corner of the claim is located at the SE Corner of Sec 6, T8N, R4W.**

4. If the claim is a placer or millsite claim with exterior limits conforming to legal subdivisions of the public survey, provide a legal description of the claim: **The E ½ of the SE ¼ of the SE ¼ of Sec. 6, T8N, R4W of the Gila and Salt River Base and Meridian, Yavapai County, Arizona.**

AMC446494

Input Parameters for Geographic Report with Land

System Id = CR

Admin State = AZ

Geo State =

Casetype Begins With

Case Disp Txt = AUTHORIZED, CANCELLED, EXPIRED, PENDING, REJECTED, RELINQUISHED, VOID, WITHDRAWN

Mer Twp Rng =

Section =

Mtrs = 14 0080N 0040W 006, 14 0080N 0040W 999

Commodity =

Commodity Txt =

Pending Org =

Pend Org Decode =

Total Rows Returned: 0

RUN TIME: 11:18 AM

UNITED STATES DEPARTMENT OF INTERIOR
BUREAU OF LAND MANAGEMENT
GEOGRAPHIC REPORT WITH LAND
Sorted by Serial Number

RUN DATE: 10/30/2017
Page 1 of 1

Serial Number: AZA 036618
Total Case Acres: 3.000

<u>Casetype</u>	<u>Case Disp</u>				<u>Sect</u>	<u>Sur Typ</u>	<u>Sur Num</u>	<u>Suff</u>	<u>Subdivision</u>	<u>Act Pend</u>
380913	AUTHORIZED	14	0080N	0040W	006	LOTS			10,11;	Y

